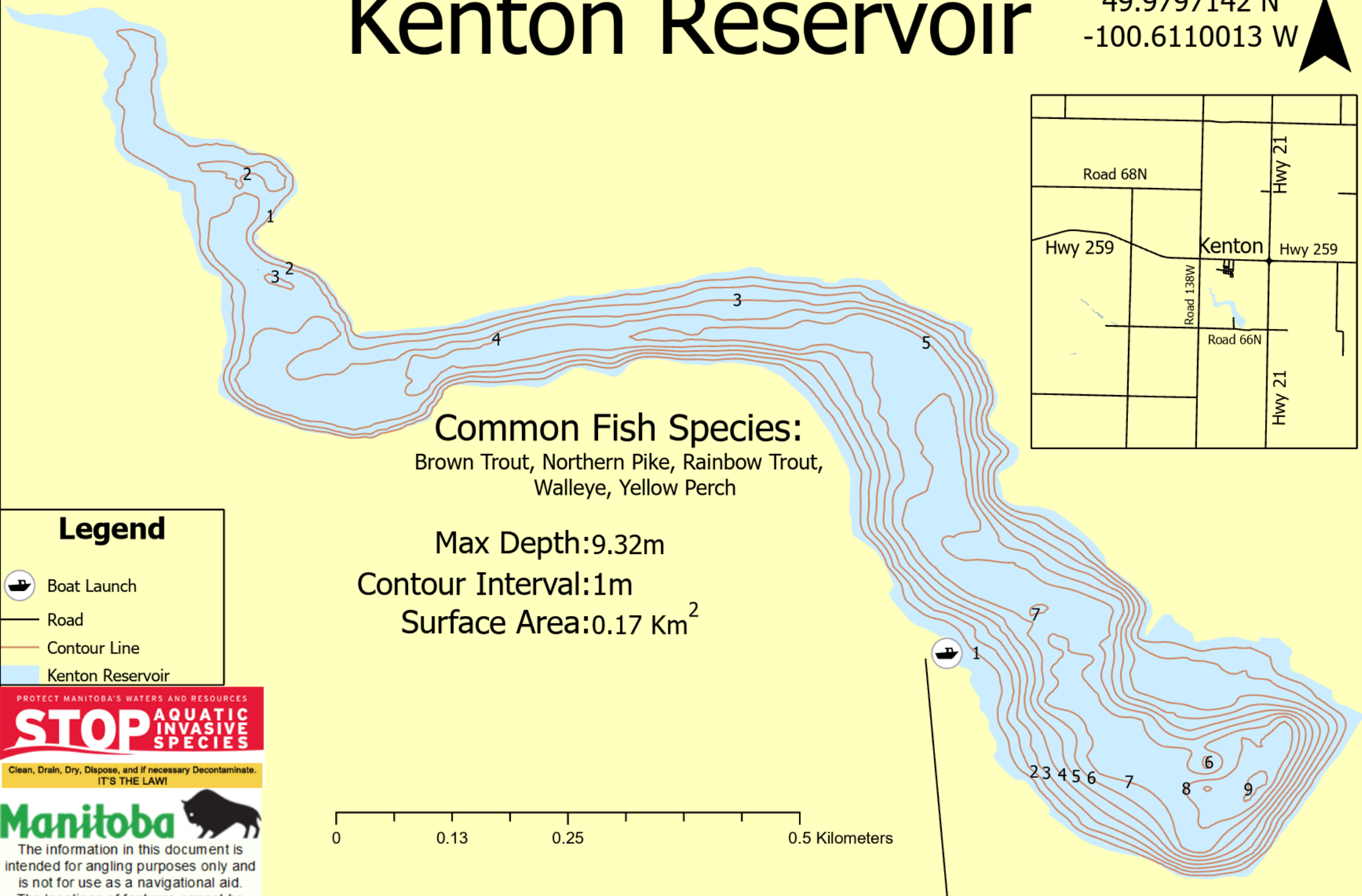


Kenton Reservoir

49.9797142 N
-100.6110013 W



Common Fish Species:





Brown Trout, Northern Pike, Rainbow Trout,
Walleye, Yellow Perch

Max Depth: 9.32m

Contour Interval: 1m

Surface Area: 0.17 Km²

Legend

-  Boat Launch
-  Road
-  Contour Line
-  Kenton Reservoir


PROTECT MANITOBA'S WATERS AND RESOURCES

STOP AQUATIC INVASIVE SPECIES

Clean, Drain, Dry, Dispose, and if necessary Decontaminate.
IT'S THE LAW!

Manitoba 

The information in this document is intended for angling purposes only and is not for use as a navigational aid. The locations of features cannot be guaranteed.



Road 66N