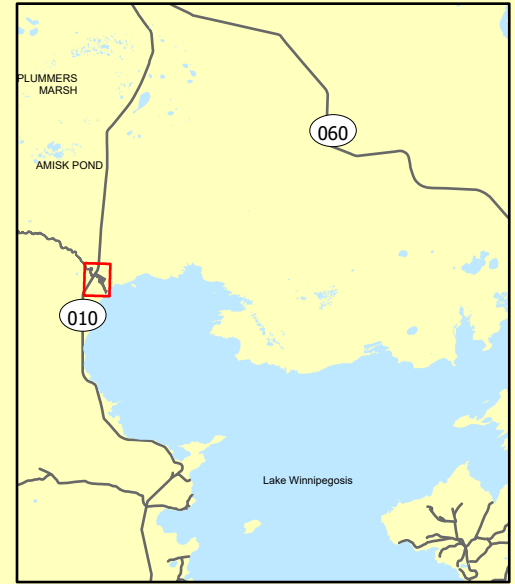
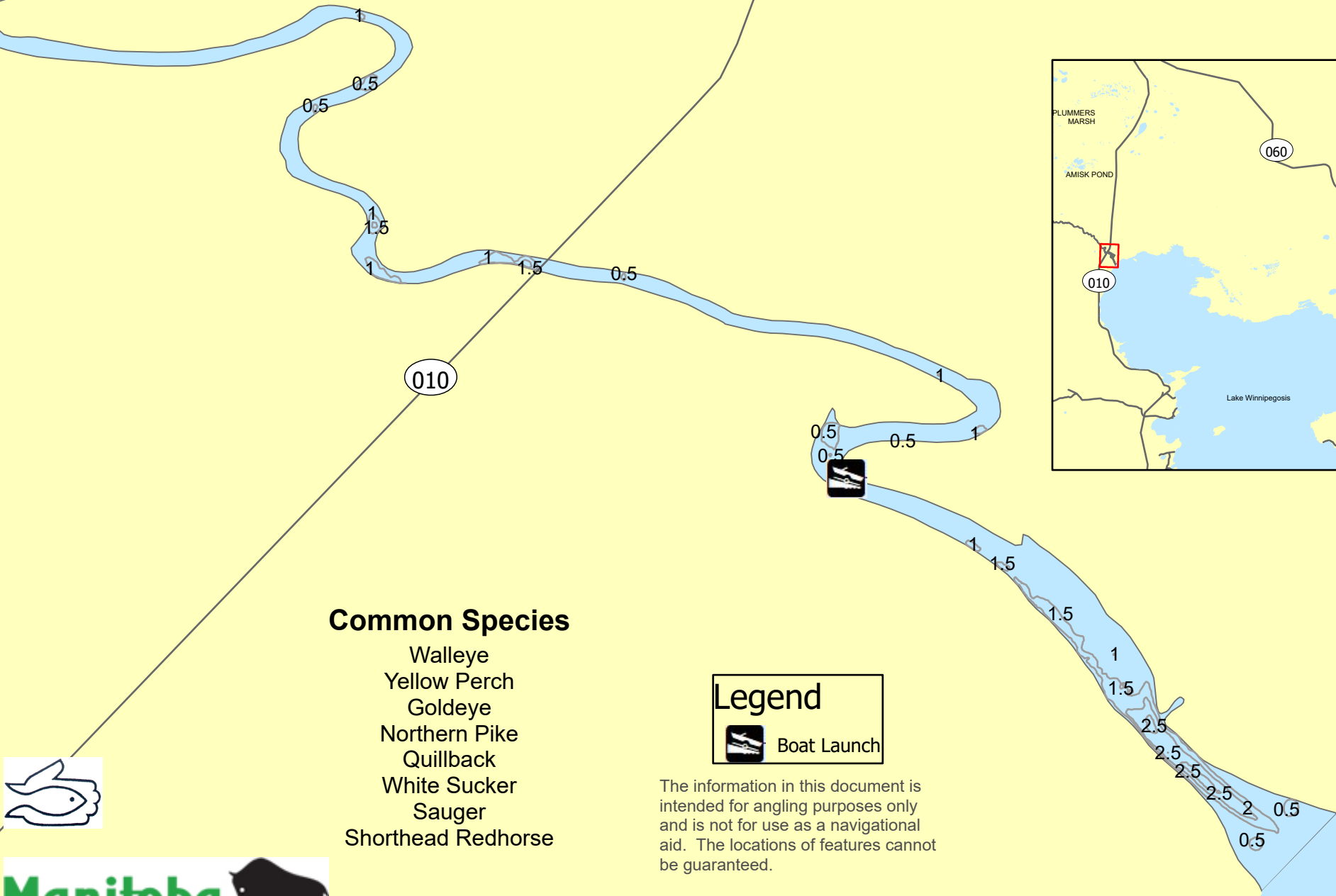


Overflowing River

Max. Depth: 2.9 metres
Contour Interval: 0.5m

53.138591°N
101.092509°W

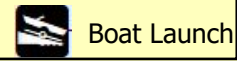


Common Species

- Walleye
- Yellow Perch
- Goldeye
- Northern Pike
- Quillback
- White Sucker
- Sauger
- Shorthead Redhorse



Legend



The information in this document is intended for angling purposes only and is not for use as a navigational aid. The locations of features cannot be guaranteed.

