

Saskatchewan River (Grand Rapids Generating Station to Lake Winnipeg)

Lake
Winnipeg





53.1721 N
99.2629 W

Max. Depth: 9.1 m
Contour Interval: 1m



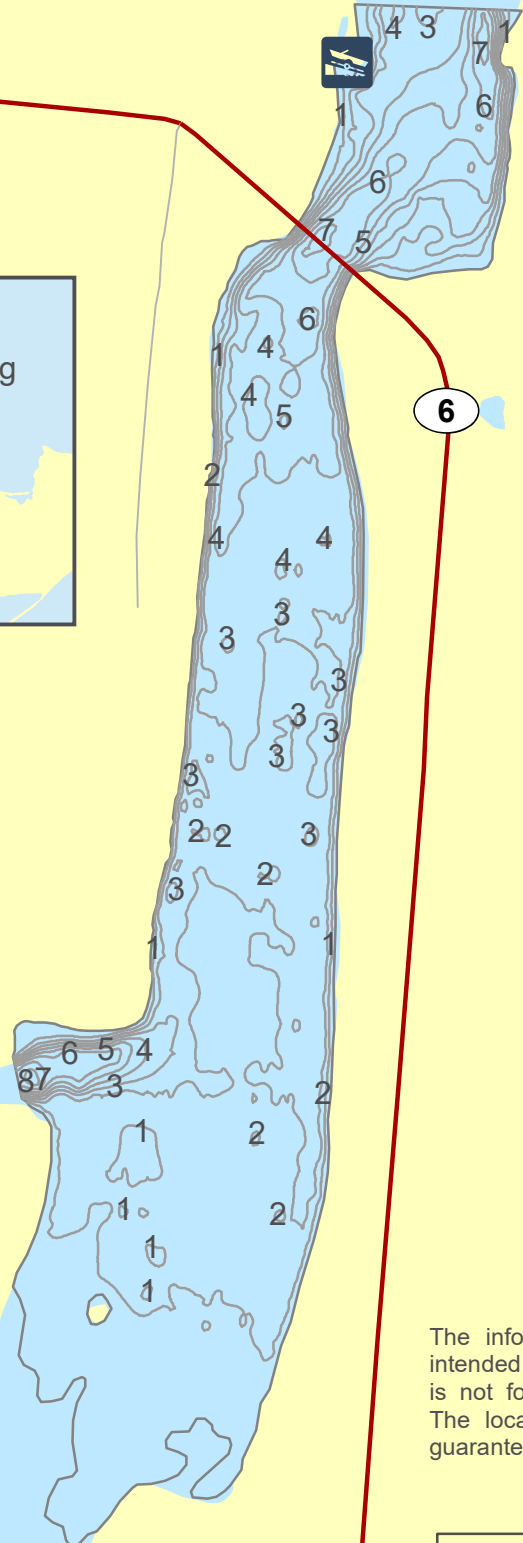
Legend

-  Boat Launch
-  Highway or Road

Common Species:

- Walleye
- Lake Whitefish
- White Sucker
- Northern Pike
- Sauger
- Burbot
- Goldeye
- Lake Trout
- Brown Bullhead
- Common Carp
- Channel Catfish
- Freshwater Drum
- Yellow Perch
- Cisco

Grand Rapids
Generating
Station



The information in this document is intended for angling purposes only and is not for use as a navigational aid. The locations of features cannot be guaranteed.

