

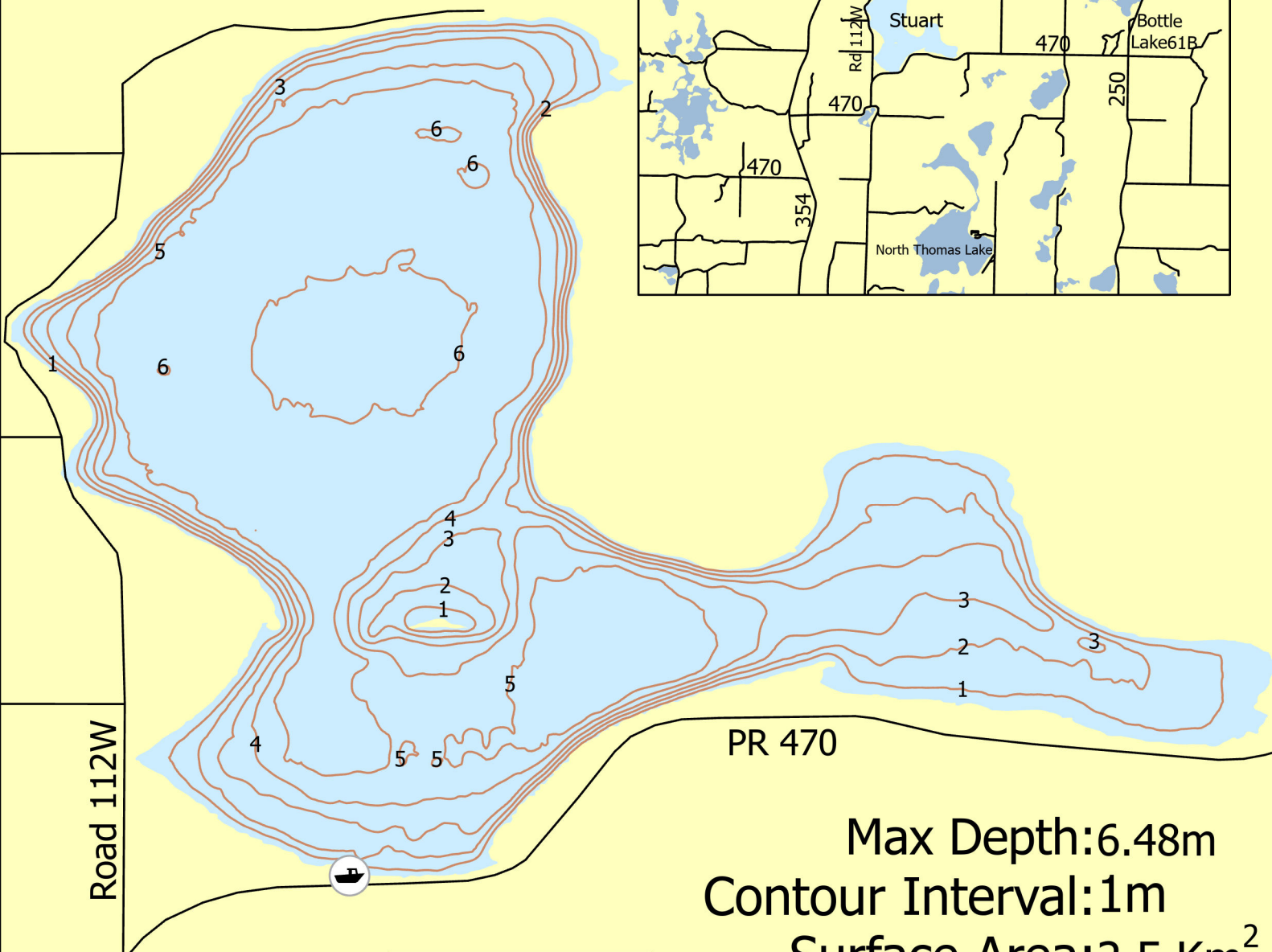
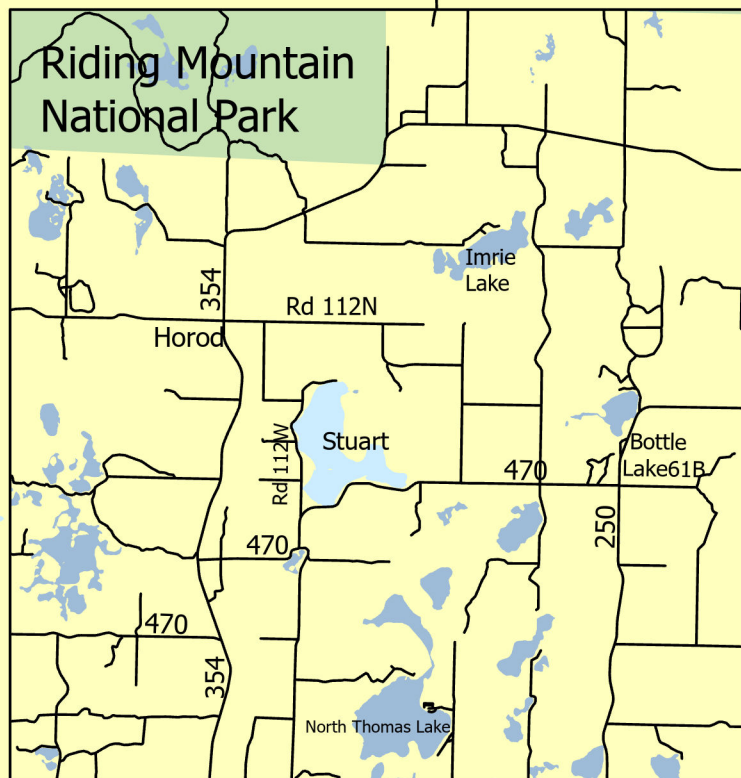
# Stuart Lake

Road 112N

N



50.63056071 N  
-100.2691689 W



Max Depth: 6.48m  
Contour Interval: 1m  
Surface Area: 2.5 Km<sup>2</sup>







Common Species:  
Northern Pike, Walleye,  
Yellow Perch, White Sucker

PROTECT MANITOBA'S WATERS AND RESOURCES  
**STOP AQUATIC INVASIVE SPECIES**  
Clean, Drain, Dry, Dispose, and if necessary Decontaminate.  
IT'S THE LAW!



The information in this document is intended for angling purposes only and is not for use as a navigational aid. The locations of features cannot be guaranteed.

## Legend

-  Boat\_Launches
-  Roads
-  Contour Line
-  Stuart Lake
-  Other Waterbodies
-  Riding Mountain National Park