

PLAN OF SUBDIVISION
of part of
Frac N.E. 1/4 Section 19 Twp. 19 Rge. 8 E.P.M.
Including Parcel A Plan No. 19001

R.M. OF ALEXANDER
MANITOBA

SCALE 1:1500



NOTES

All distances are in metres and may be converted to feet by multiplying by 3.28084
Survey monuments found on the ground are described and are shown thus
Iron posts 0.025 x 0.025 x 0.914, marked M.L.S., N.R., are placed at all points shown thus
Iron posts 0.019 x 0.019 x 0.762, marked N.R., are placed at all points shown thus
Land affected by this plan is shown bordered thus
Lot 50 is prepared under Sec. 128(3) of the Real Property Act.
Ties to the Ordinary High Water Mark of Lake Winnipeg are at right angles unless otherwise shown.
All plans referred to are on record in the Winnipeg Land Titles Office.

AFFIDAVIT

I, George Henry Gauer, of the City of Winnipeg, Manitoba Land Surveyor, make oath and say that I did personally supervise the survey represented by this plan, that the survey was made between the dates of March 10th, 2005 and May 31st, 2005 and that the survey and plan are correct and true to the best of my knowledge and belief.

George Henry Gauer
M.L.S.

Sworn to before me at Winnipeg
this 2nd day of January, A.D. 2006

J. S. [Signature]
A Surveyor authorized to practise
Under the Land Surveyors Act

APPROVALS

Approved
this 2nd day of January, A.D. 2006

[Signature]
Director of Surveys

Approved
this 2nd day of January, A.D. 2006

[Signature]
For Minister of Conservation

This approval is valid for 60 days unless registered
Approved this 19th day of June, A.D. 2007

[Signature]
For Registrar General

Re-approved this ___ day of _____, A.D. 20__

For Registrar General

REGISTRATION

Entered and Registered in the Winnipeg Land Titles Office
this 25th day of June, A.D. 2007
as PLAN No. 46366

[Signature]
for District Registrar

Registration No. 3470555

EXAMINER OF SURVEY'S

This Approval is Valid for 12 months unless registered.

Approved this 19th day of June, A.D. 2007

[Signature]
Examiner of Surveys

Re-approved this ___ day of _____, A.D. 20__

Examiner of Surveys

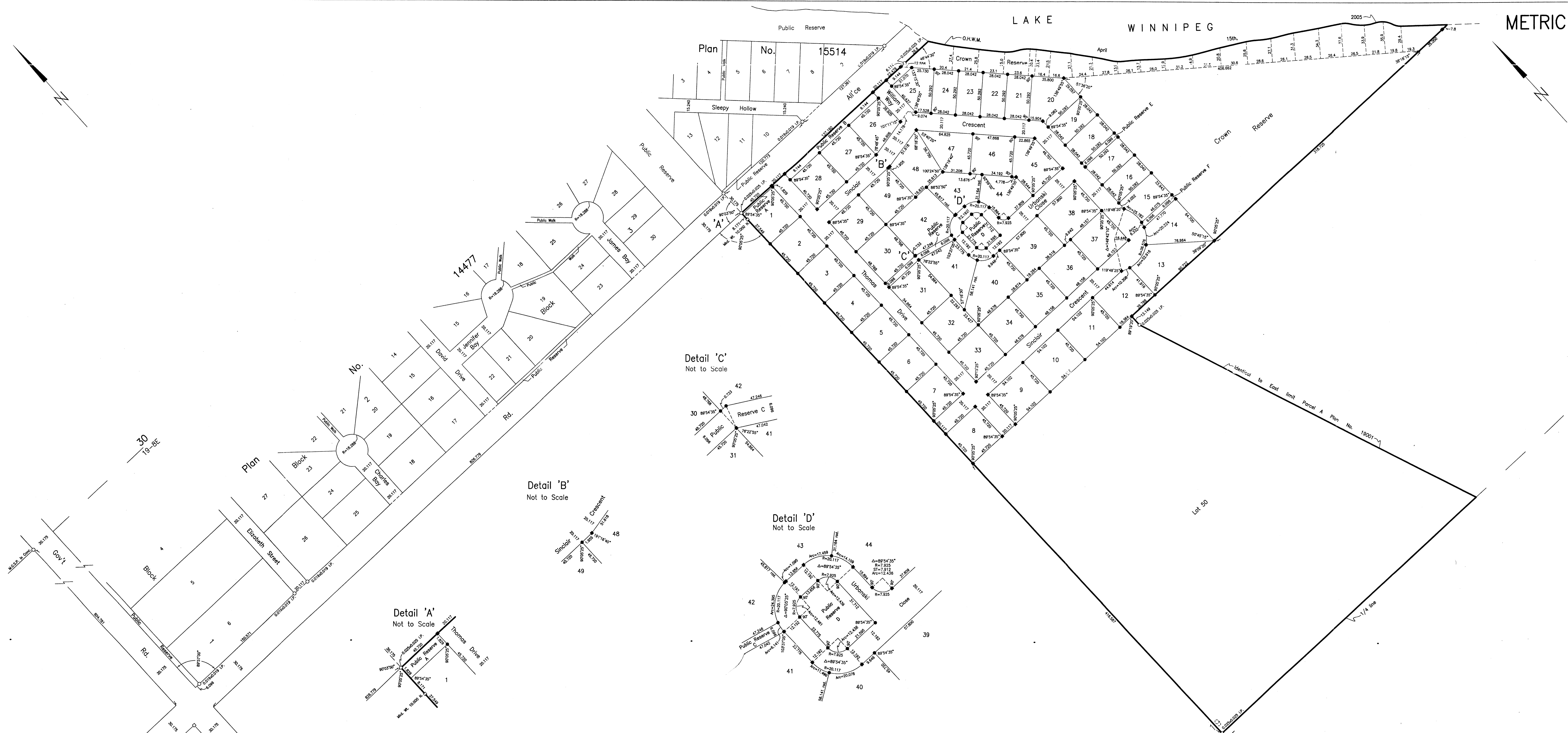
No. D
Plan 46366
Fee \$569.00
Survey Services Branch
(G Gauer)
Travers woods

4597

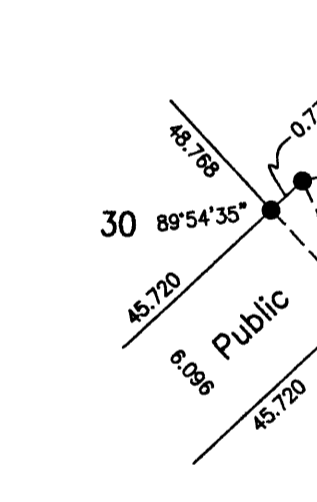
Stamp: JUN 25 2007 LAND TITLES OFFICE WINNIPEG, MAN.

PROVINCE OF MANITOBA
CONSERVATION
SURVEY SERVICES
1007 CENTURY STREET
WINNIPEG MB.

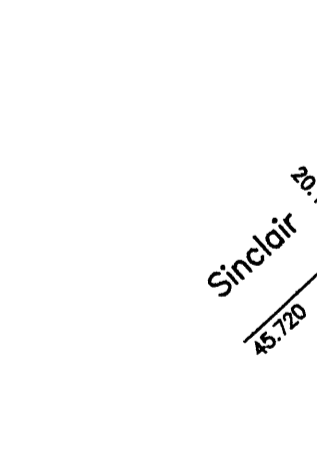
File 2004204
FB. 2685 pgs. 111-150



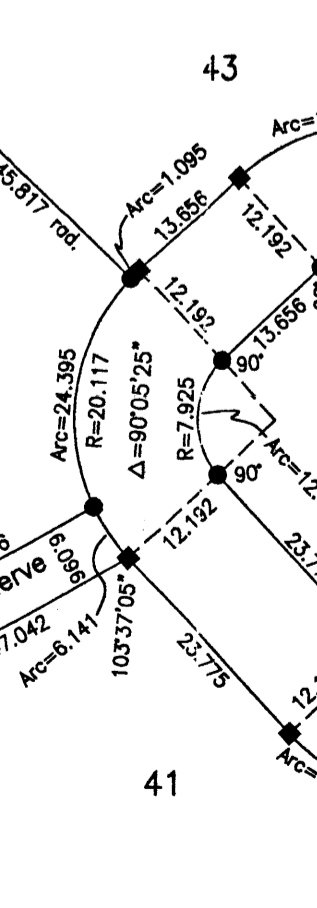
Detail 'C'
Not to Scale



Detail 'B'
Not to Scale



Detail 'D'
Not to Scale



Detail 'A'
Not to Scale

