

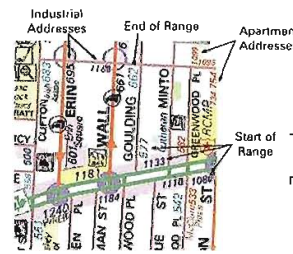
LEGEND

- Trans Canada Highway Provincial Highway Numbers
- Provincial Roads and Highways Provincial Road Numbers
- Winnipeg City Routes Winnipeg Route Numbers
- Secondary Routes Address Numbers
- Local Streets Controlled Railway Crossings
- Minor Streets and Private Roads Pedestrian Corridors
- Streets Under Construction or Proposed Pedestrian Overpass
- Railway Lines Traffic Signals
- Truck Routes Traffic Barriers

- Airports**
- Apartments**
- Cemeteries**
- Clubs, Halls, Legions & Libraries**
- Golf Courses**
- Government**
- Hotels**
- Industrial**

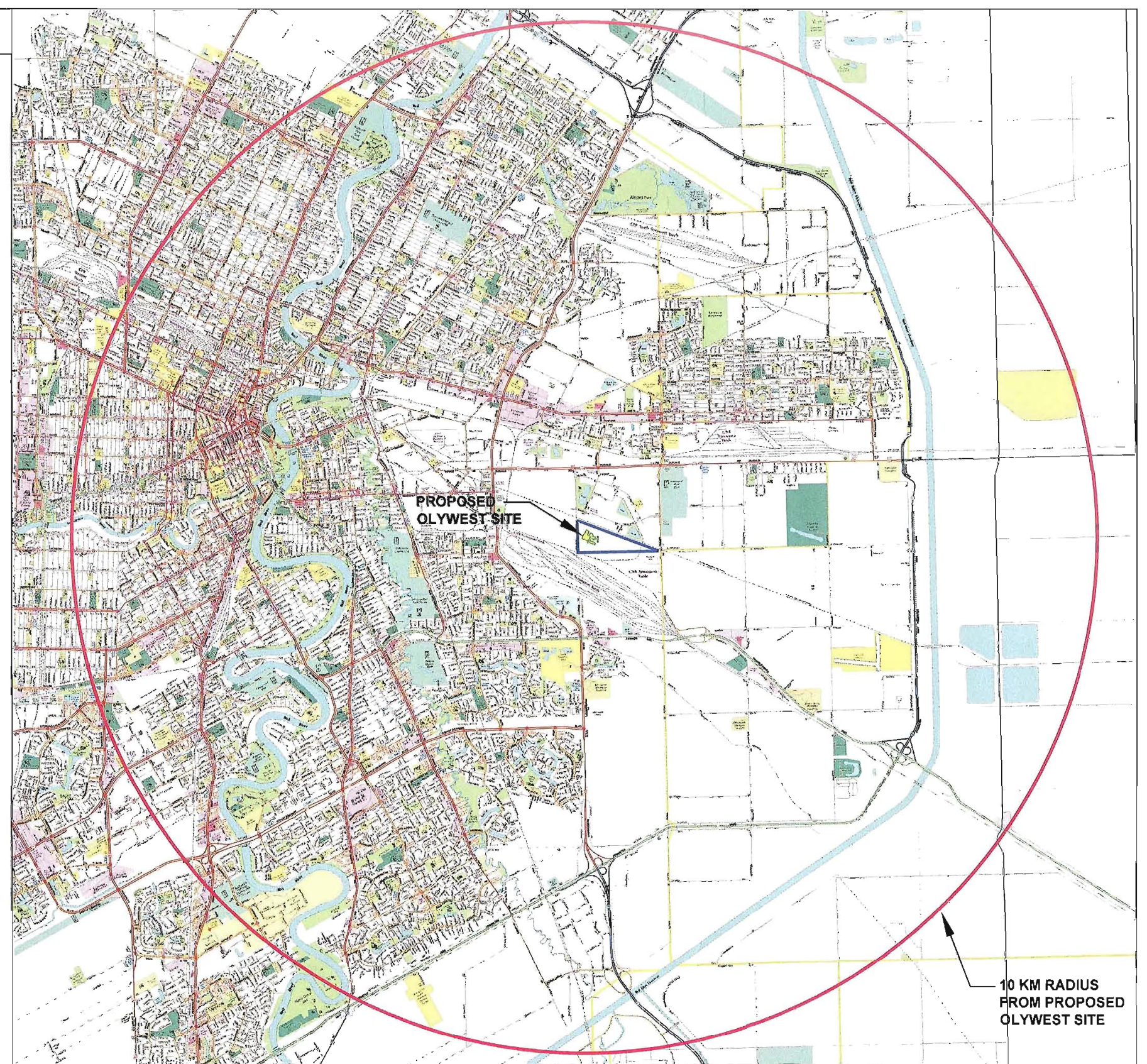
- Mobile Home Parks**
- Parks and Recreation**
- Places of Worship**
- Retail and Office**
- Rights of Way**
- Rivers and Streams**
- Schools & Universities**
- Sport Parks**

- SERVICES**
- Ambulance Stations
 - Army Navy and Airforce Veterans
 - Art Galleries
 - Autopac Claim Centres
 - Bed & Breakfasts
 - Cinemas
 - City of Winnipeg
 - Day Cares
 - Fire Stations
 - Funeral Chapels
 - Gas Stations - 24 Hours
 - Government of Canada
 - Halls and Auditoriums
 - Hospitals
 - Hotels and Motels
 - Libraries
 - Liquor Stores
 - Medical Clinics
 - Municipal Government
 - Museums
 - Personal Care Homes
 - Places of Worship
 - Police Stations
 - Post Offices
 - Province of Manitoba
 - Public Toilets
 - Recycling Depots
 - Riverboat Cruises
 - Royal Canadian Legion
 - Theatres
 - Veterinary Clinics
 - Weigh Scales
 - Winnipeg Fire Paramedic
- SPORTS & RECREATION**
- Athletic Fields
 - Arenas
 - Baseball Diamonds
 - Bowling Lanes
 - Bike Routes
 - Sunday Bike Routes
 - Boat Ramps
 - Cross Country Skiing
 - Curling Rinks
 - Golf Courses
 - Hockey Rink - Outdoors
 - Lawn Bowling
 - Marinas
 - Playground
 - Pleasure Skating Areas
 - Roller Rinks
 - Soccer - Indoors
 - Stadiums
 - Swimming Pools
 - Tennis Courts
 - Toboggan Slides
 - Tracks - Running Ovals
 - Wading Pools



ADDRESS NUMBERS
Over 5000 address numbers have been added to the Winnipeg maps. These numbers indicate many major buildings and industrial sites, most apartments and condominiums and thousands of cross street addresses.

- Municipalities **RITCHOT**
- Municipal and City Boundaries **RM of St. Clements**
RM of East St. Paul
- Winnipeg Area Names **St James**
- Neighbourhoods **LAKEWOOD**



10 KM RADIUS FROM PROPOSED OLYWEST SITE

Source: Map ©2006 Sherlock Publishing Ltd.



<p style="font-size: 8px;">Earth Tech (Canada) Inc. Winnipeg, Manitoba 204.477.5581</p>	<p style="font-size: 8px;">Leadership with Vision</p>	designed	scale	yy-mm-dd
		drawn	project no.	
OLYWEST ENVIRONMENTAL IMPACT ASSESSMENT WINNIPEG, MANITOBA		checked	drawing no.	rev.
DEMOGRAPHICS MAP 10 KM RADIUS FROM PROPOSED OLYWEST SITE		approved	FIGURE 2.2	

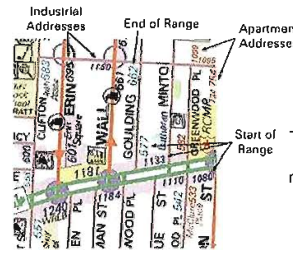
LEGEND

- Trans Canada Highway Provincial Highway Numbers
- Provincial Roads and Highways Provincial Road Numbers
- Winnipeg City Routes Winnipeg Route Numbers
- Secondary Routes Address Numbers
- Local Streets Controlled Railway Crossings
- Minor Streets and Private Roads Pedestrian Corridors
- Streets Under Construction or Proposed Pedestrian Overpass
- Railway Lines Traffic Signals
- Truck Routes Traffic Barriers

- Airports**
- Apartments**
- Cemeteries**
- Clubs, Halls, Legions & Libraries**
- Golf Courses**
- Government**
- Hotels**
- Industrial**

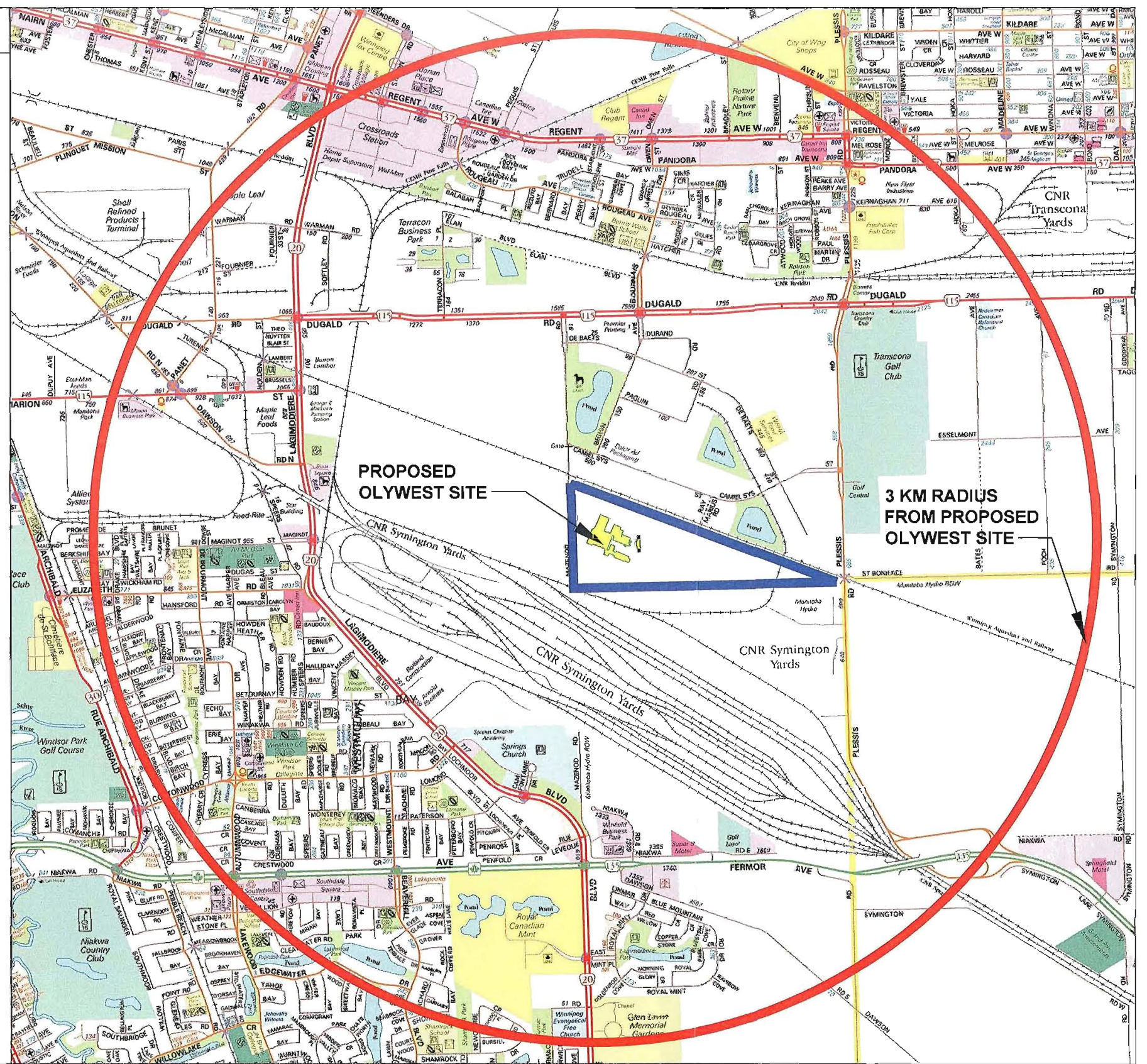
- Mobile Home Parks**
- Parks and Recreation**
- Places of Worship**
- Retail and Office**
- Rights of Way**
- Rivers and Streams**
- Schools & Universities**
- Sport Parks**

- SERVICES**
- Ambulance Stations
 - Army Navy and Airforce Veterans
 - Art Galleries
 - Autopac Claim Centres
 - Bed & Breakfasts
 - Cinemas
 - City of Winnipeg
 - Day Cares
 - Fire Stations
 - Funeral Chapels
 - Gas Stations - 24 Hours
 - Government of Canada
 - Halls and Auditoriums
 - Hospitals
 - Hotels and Motels
 - Libraries
 - Liquor Stores
 - Medical Clinics
 - Municipal Government
 - Museums
 - Personal Care Homes
 - Places of Worship
 - Police Stations
 - Post Offices
 - Province of Manitoba
 - Public Toilets
 - Recycling Depots
 - Riverboat Cruises
- ROYAL CANADIAN LEGION**
- Theatres
 - Veterinary Clinics
 - Weigh Scales
 - Winnipeg Fire Paramedic
- SPORTS & RECREATION**
- Athletic Fields
 - Arenas
 - Baseball Diamonds
 - Bowling Lanes
 - Bike Routes
 - Sunday Bike Routes
 - Boat Ramps
 - Cross Country Skiing
 - Curling Rinks
 - Golf Courses
 - Hockey Rink - Outdoors
 - Lawn Bowling
 - Marinas
 - Playground
 - Pleasure Skating Areas
 - Roller Rinks
 - Soccer - Indoors
 - Stadiums
 - Swimming Pools
 - Tennis Courts
 - Toboggan Slides
 - Tracks - Running Ovals
 - Wading Pools



ADDRESS NUMBERS
Over 5000 address numbers have been added to the Winnipeg maps. These numbers indicate many major buildings and industrial sites, most apartments and condominiums and thousands of cross street addresses.

- Municipalities **RITCHOT**
- Municipal and City Boundaries **RM of St. Clements**
RM of East St. Paul
- Winnipeg Area Names **St James**
- Neighbourhoods **LAKEWOOD**



Source: Map ©2006 Sherlock Publishing Ltd.



 Earth Tech (Canada) Inc. Winnipeg, Manitoba 204.477.8381	 Leadership with Vision		designed scale N. T. S. 06-08-04
	OLYWEST ENVIRONMENTAL IMPACT ASSESSMENT WINNIPEG, MANITOBA		project no. 91511
DEMOGRAPHICS MAP 3 KM RADIUS FROM PROPOSED OLYWEST SITE		checked SJB	drawing no. FIGURE 2.3
		approved	rev.