

Keeyask Transmission Project

Sample Locations

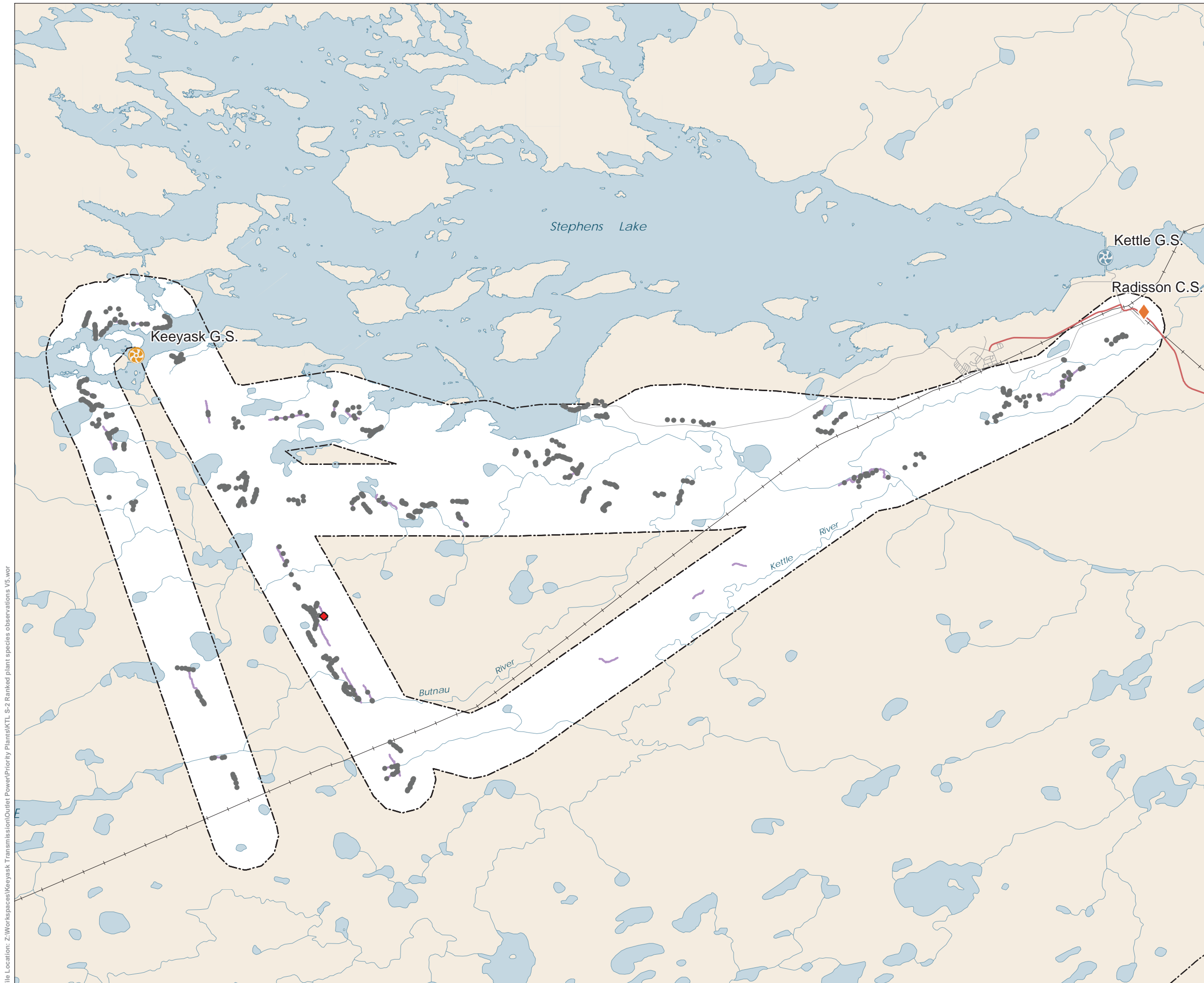
- ◆ S-2 Ranked Species
- Sample Plot
- Sample Transect

Study Areas


- Local Study Area

Infrastructure

- ◆ Converter Station
- ⊙ Generating Station (Proposed)
- ⊙ Generating Station



Coordinate System: UTM Zone 15N NAD83
 Data Source: ECOSTEM Ltd., MB Cons, NTS
 Date Created: September 27, 2012



1:150,000

Locations of S-2 Ranked Species Found During Project Field Studies

Keeyask Transmission Project

Sample Locations

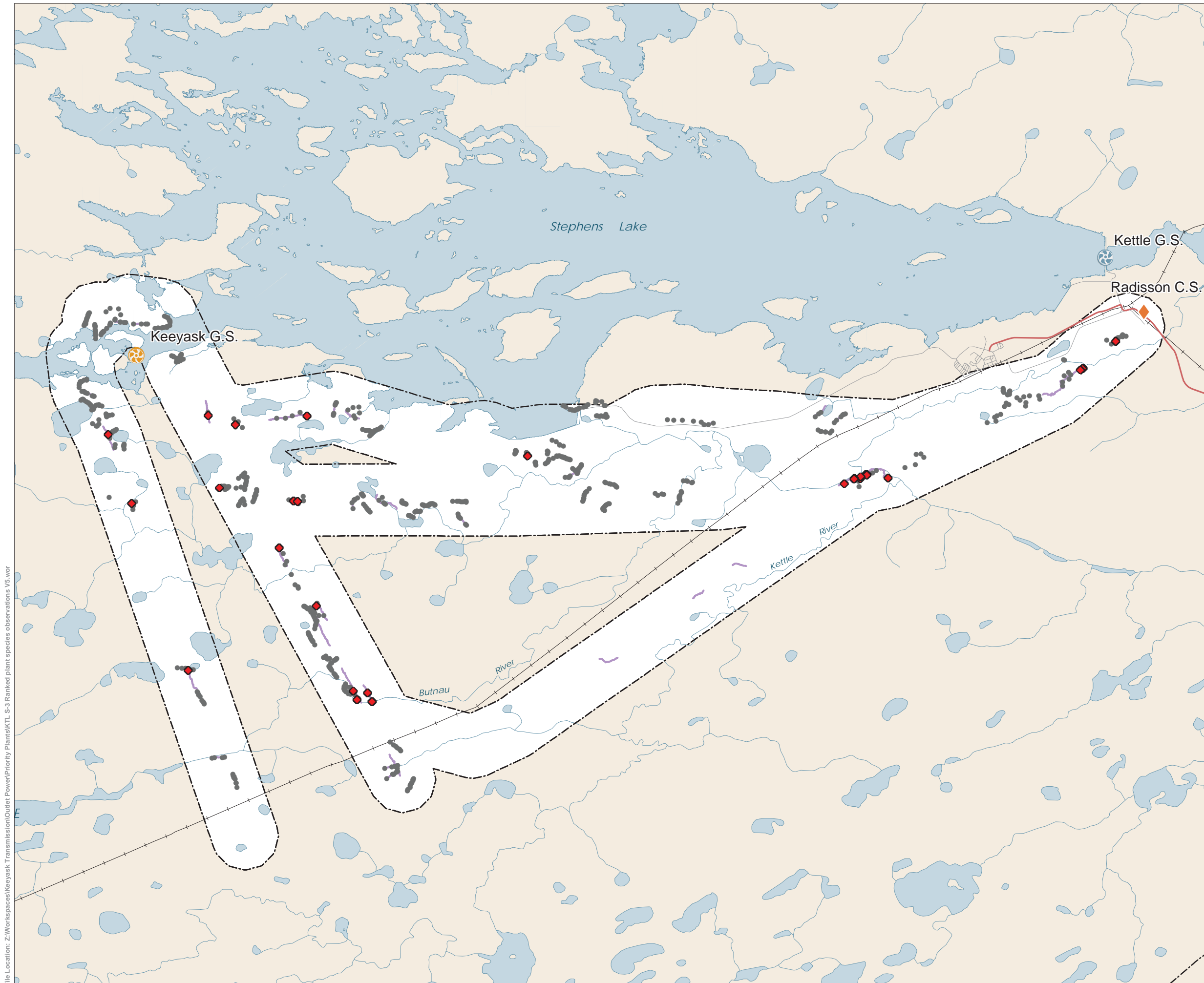
- ◆ S-3 Ranked Species
- Sample Plot
- Sample Transect

Study Areas


- ▭ Local Study Area

Infrastructure

- ◆ Converter Station
- ⊙ Generating Station (Proposed)
- ⊙ Generating Station



Coordinate System: UTM Zone 15N NAD83
 Data Source: ECOSTEM Ltd., MB Cons, NTS
 Date Created: September 27, 2012



1:150,000

Locations of S-3 Ranked Species Found During Project Field Studies

