

## Community Information Session Storyboards

### Part 2

# Our Evolution


In 2014 Claim Post Resources Inc., a publicly held Canadian company, began exploring the potential for future development of a silica sand operation on Crown Land in the area between the communities of Hollow Water, Manigotogan and Seymourville.

Efforts paused as the board restructured the company and began again mid 2018. Conversations restarted with the surrounding communities and the collaboration created a new updated, detailed plan for the project.

On November 15, 2018 Claim Post Resources Inc. officially changed its name to Canadian Premium Sand Inc.








**CPS**  
CANADIAN PREMIUM SAND



# The Sand Processing Plant





# Environmental Studies Completed

## Traditional Ecological Knowledge

Mapping exercise with Wanipigow elders to learn about current and traditional resource use.

## Terrestrial Investigation

Site walk to describe plants and wildlife.

## Desktop Review

Review of existing environment information within the project area.

## Heritage Resource Impact Assessment

Archaeological investigation to look for presence/absence of historical artifacts.

Photo from Western Heritage, 2018.





# Welcome!

## Community Information Session Wanipigow Sand Extraction Project

### **Please participate by**

- ▶ Viewing the storyboards about the project
- ▶ Meeting the project team
- ▶ Asking questions about the environmental assessment process
- ▶ Discussing the project with Canadian Premium Sand and AECOM
- ▶ Giving feedback on the comment form provided





# Environmental Studies in Progress

## Groundwater

Drilling test wells to demonstrate that groundwater is a sustainable source for plant process water.



## Air and Noise

Study to predict effect of air emissions (dust, greenhouse gases) and noise on nearby receptors.



## Traffic

Final product will be trucked to Winnipeg. Approximately 3-4 trucks loading sand per hour, 24 hours per day.







Legend

Plant Location

Annual Mining Area

Project Site Area Boundary

100 m Non-Disturbance Area Around Cemetery


Main Access Road

Access Road for Project Construction and Emergency Use

Ferry Landing Road

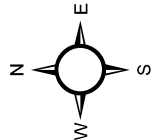
Drill Hole Cut-lines (3 m width)

Sonic Drill Hole Sampling Locations



CPS

CANADIAN  
PREMIUM SAND



NAD 1983 UTM Zone 14N

200 100 0 200 400 600

m

Responsible: Cameron (Geotechnical, NRC Canada)  
Ontario Imagery, Claim Post Resources Inc.

The drawing has been prepared for the use of AECOM and its client and may not be used, reproduced or relied upon by third parties, except as agreed by AECOM and its client. AECOM does not warrant the accuracy or completeness of the information provided, and AECOM accepts no responsibility and denies any liability whatsoever, to any party that modifies or uses the drawing without AECOM's express written consent.

