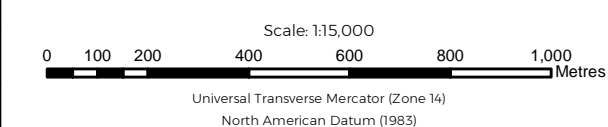


Legend

- Project Study Area
- Park
- Interchange Alignment

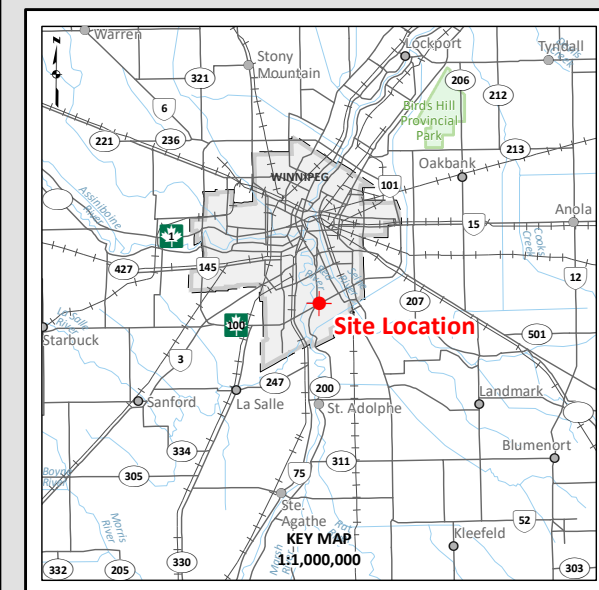


Map 1: Project Study Area
PTH 100 and PR 200 (St. Mary's Road)
Winnipeg, Manitoba



Report By: BM WSP Job #: 211-00229-00
 Drawn by: JH Date: February 18, 2021
 Reviewed By: DS Office: Winnipeg

Notes: Imagery Source: ESRI Imagery Service [2020]



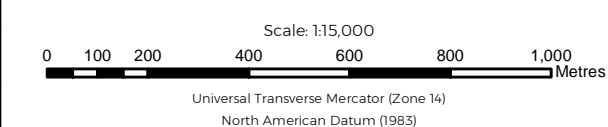
Legend

- Project Study Area
- Interchange Alignment
- City of Winnipeg Land Use Designations**
- Recent Communities
- Rural and Agricultural

Reference: City of Winnipeg, MLI, MMC, NRCAN, WSP

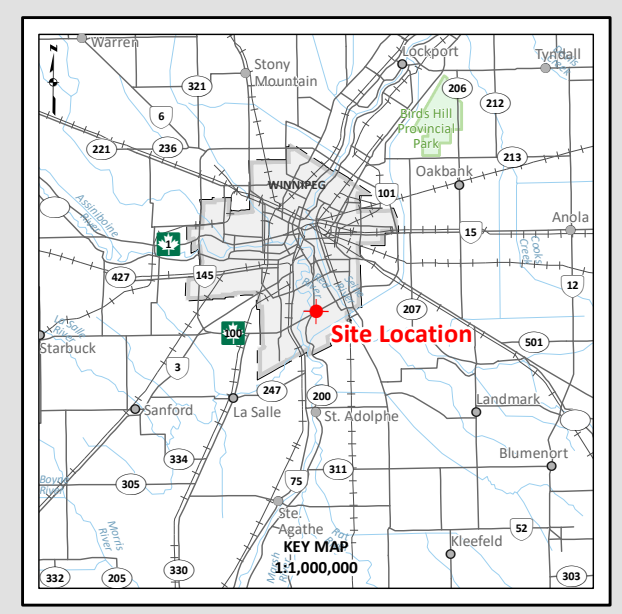


Map 2: Land Use Policy Areas
PTH 100 and PR 200 (St. Mary's Road)
Winnipeg, Manitoba



Report By: BM WSP Job #: 211-00229-00
 Drawn by: JH Date: February 18, 2021
 Reviewed By: DS Office: Winnipeg

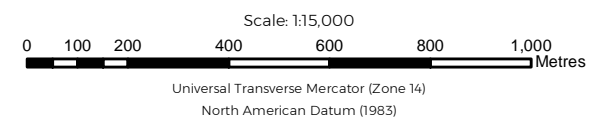
Notes: Imagery Source: ESRI Imagery Service [2020]



- Legend**
- Project Study Area
 - Interchange Alignment
- Soil Class**
- Osborne
 - Red River

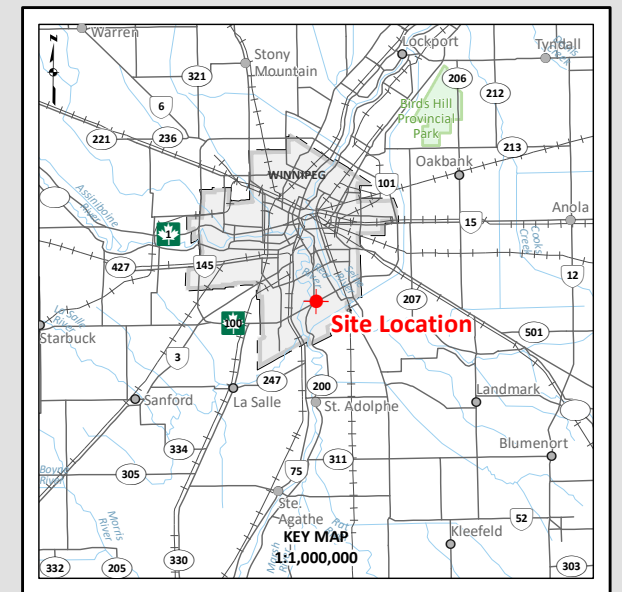


Map 3: Soil Classification
PTH 100 and PR 200 (St. Mary's Road)
Winnipeg, Manitoba



Report By: BM WSP Job #: 211-00229-00
 Drawn by: JH Date: February 18, 2021
 Reviewed by: DS Office: Winnipeg

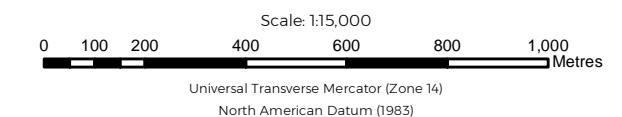
Notes: Imagery Source: ESRI Imagery Service [2020]



- Legend**
- Project Study Area
 - Interchange Alignment
- Parks and Open Space**
- Park and Open Space
 - Greenfield - Future Park
- Natural Area**
- Aspen
 - Grassland
 - Oak
 - Riverbottom
 - Wetland
- Reference: City of Winnipeg, MLI, NRCAN, WSP*



**Map 4: Natural Areas, Parks, and Open Spaces
PTH 100 and PR 200 (St. Mary's Road)
Winnipeg, Manitoba**



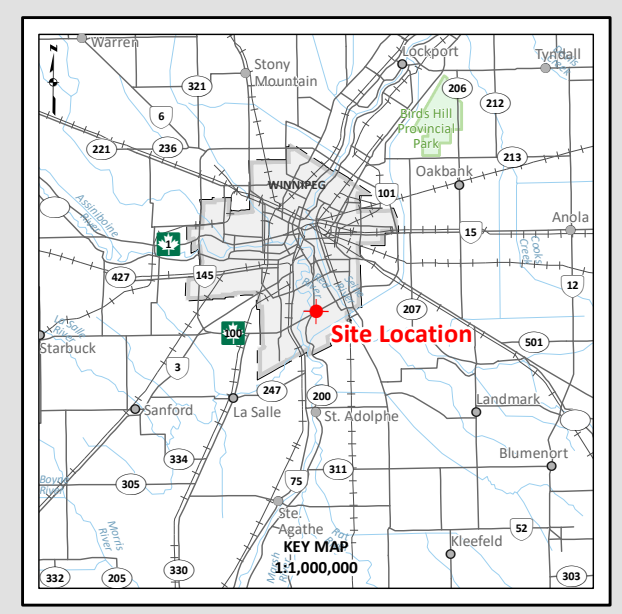
WSP

Report By: BM WSP Job #: 211-00229-00
 Drawn by: JH Date: February 18, 2021
 Reviewed by: DS Office: Winnipeg

Notes: Imagery Source: ESRI Imagery Service [2020]

Map 5: MB CDC Species of Conservation Concern Locations – CONFIDENTIAL

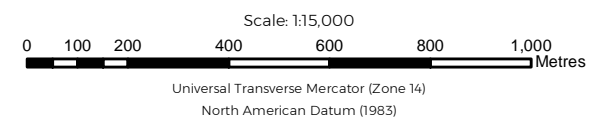
Map removed from public report



- Legend**
- Project Study Area
 - Interchange Alignment
- Land Cover**
- Agricultural Field
 - Cultural Features
 - Deciduous Forest
 - Open Deciduous Forest
 - Range and Grassland
 - Roads Trails Rail Lines
 - Waterbody

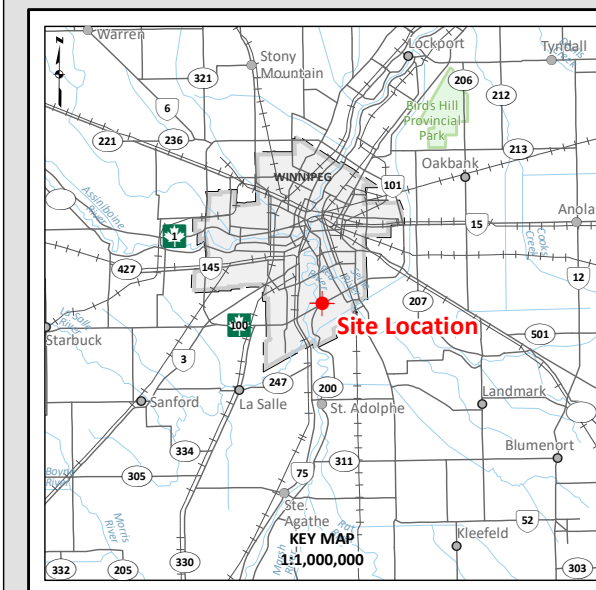


Map 6: Land Cover
PTH 100 and PR 200 (St. Mary's Road)
Winnipeg, Manitoba



Report By: BM WSP Job #: 211-00229-00
 Drawn by: JH Date: February 18, 2021
 Reviewed By: DS Office: Winnipeg

Notes: Imagery Source: ESRI Imagery Service [2020]



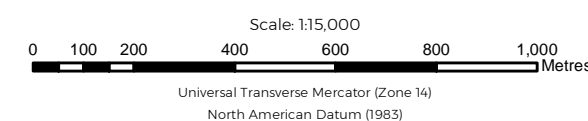
Legend

- Project Study Area
- Interchange Alignment
- Heritage Resources**
- ◆ Archaeological Site

Note: Heritage and historic resources displayed in project study area only.

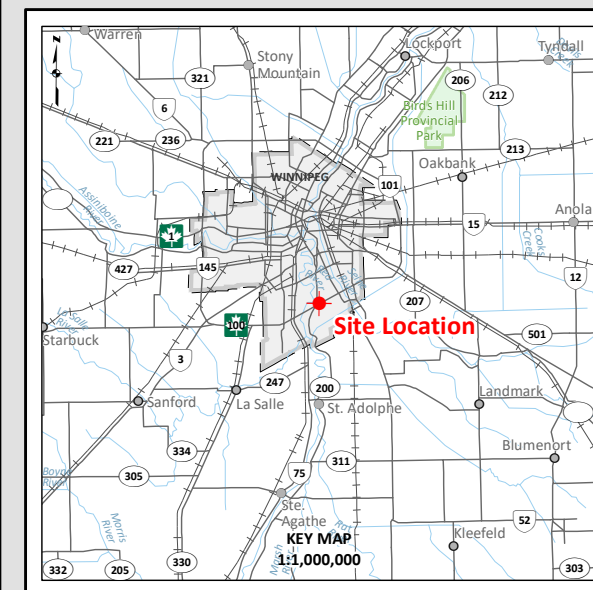


**Map 7: Heritage and Historic Resources
PTH 100 and PR 200 (St. Mary's Road)
Winnipeg, Manitoba**



Report By: BM WSP Job #: 211-00229-00
 Drawn by: JH Date: February 18, 2021
 Reviewed By: DS Office: Winnipeg

Notes: Imagery Source: ESRI Imagery Service [2020]

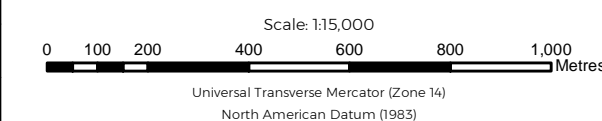


Legend

- Project Study Area
- Interchange Alignment
- Surface Water
- Wetland
- Unclassified Drains



**Map 8: Surface Water and Drains
PTH 100 and PR 200 (St. Mary's Road)
Winnipeg, Manitoba**



Report By: BM WSP Job #: 211-00229-00
 Drawn by: JH Date: February 18, 2021
 Reviewed By: DS Office: Winnipeg

Notes: Imagery Source: ESRI Imagery Service [2020]