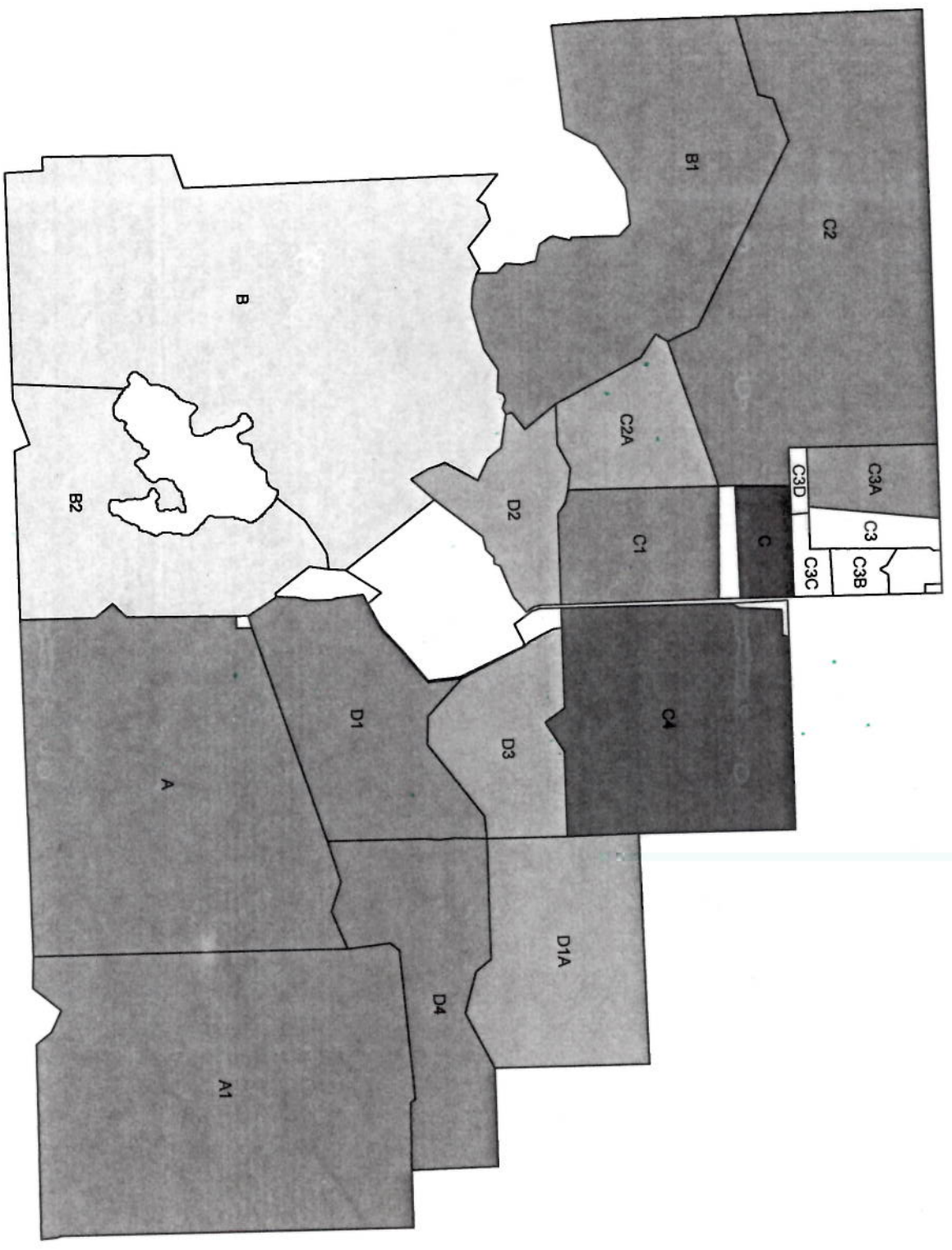
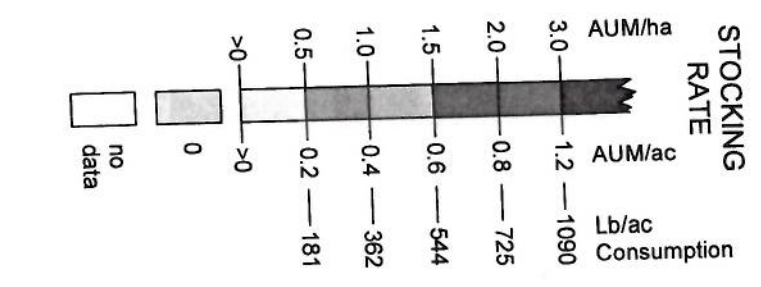


TURTLE MOUNTAIN COMMUNITY PASTURE 2007 UTILIZATION MAP



Pasture # 72 TURTLE MOUNTAIN

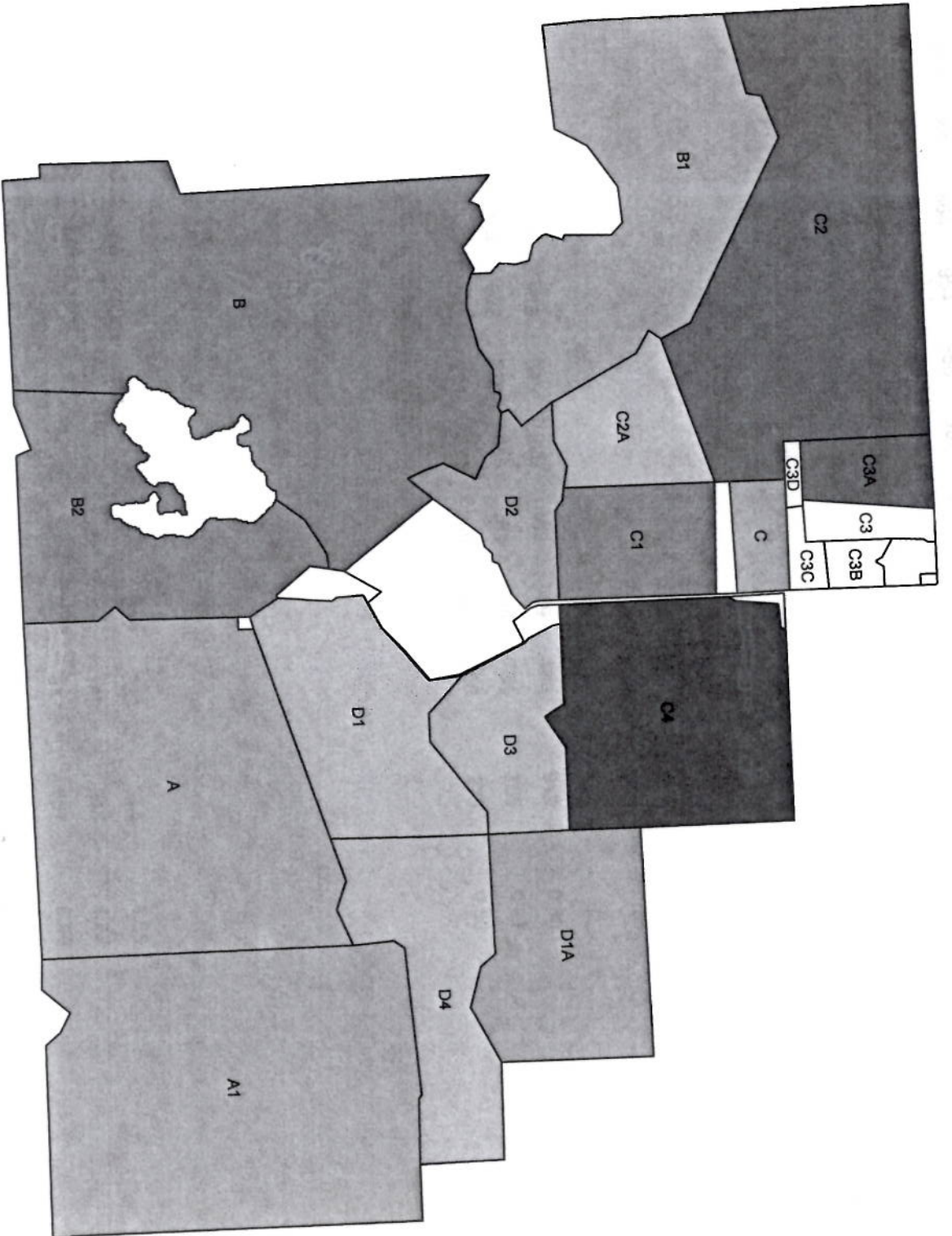
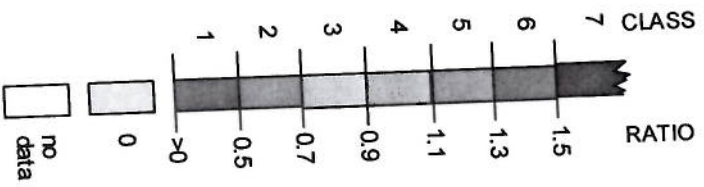
Graze Year	1998	1999	2000	2001	2002	2003	2004	2005	2006	2007	Field Avg	AUM/ha	
Field Code													
Hectares													
C2a	185	1417	306	306	325	314			277	269	354	1.92	
C3	54			192		95					165	3.06	
C3a	100	286	135	221	260	294	242	94	270	178	289	2.14	
C3b	31				41	108					122	3.94	
C3c	28			177				156			145	5.18	
C3d	14												
C4	584	548	478	332	529	568	578	459	783	539	907	585	1.00
D1	402	423	158	311	522	271	407	249	231	456	320	436	1.09
D1a	419	670	349	428	510	226	355	514	324	437	532	522	1.25
D2	176	334	151	102	228	54	118	119	102	170	204	218	1.24
D3	229	173	293	256	294	338	347	167	695	342	299	343	1.50
D4	378	643	278	771	372	357	371	633	324	554	319	416	1.10
Pasture Total	10026	6977	7482	8001	7689	8051	7136	7349	8230	7661	7537		

FURKLE MOON TOWN

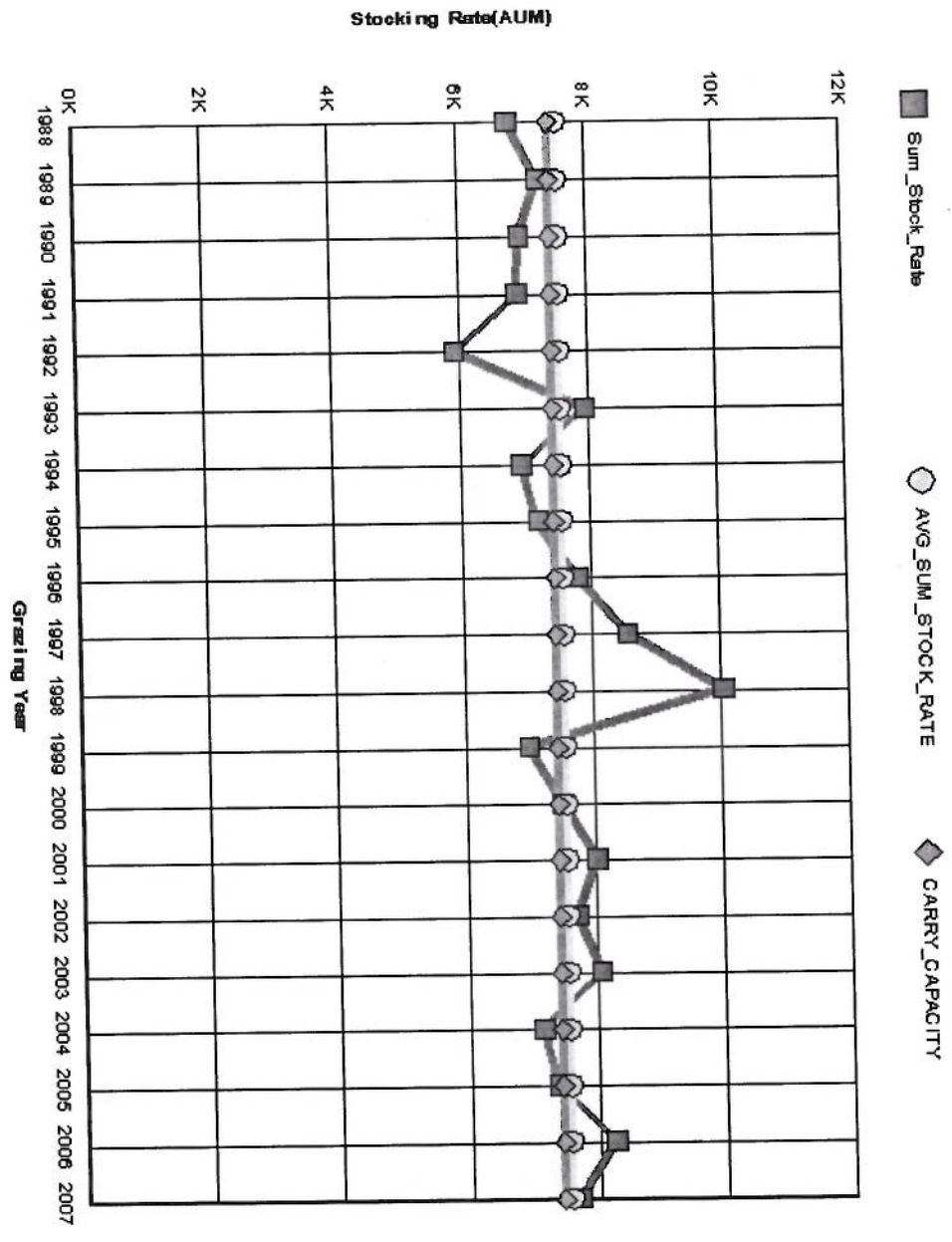
STOCKING RATE RATIO - 2007 / AVERAGE



STOCKING
RATE
RATIO:
2007 / Average



Historical Stocking Rate (AUM)



Turtle Mountain

5 YEAR BRUSH ENCROACHMENT PLAN

2007/08

Reclaim fence lines D4 west 0.8km x 125 10ha, D1 North 1.9 x 125m 24ha
Mechanical Maintenance clean up old trail in B

2008/09

Aerial spray holding field C 40ha Remedy
Proposed timber harvest, Proposed timber harvest C2a 150ha

2009/10

Proposed timber harvest, 100ha D1 West
Aerial spray 59 ha cleared from 2006/07 in field D1

2010/11

Aerial spray 190ha cleaned up in 2008/09, and respray area sprayed with remedy in
2008/09
Reclaim fence lines D3 North 2.5km x 180m 45ha, D1a West and North 3.2km x 180 m
58ha

2011/12

Respray area from 2009/10 59 ha
Proposed timber harvest D2 Northwest 65ha