

Trails Manitoba

Trails Manitoba was formed in 1992 to assist local trail associations by providing support, knowledge, information, technology and resources to help with construction and promote the use of recreational trails in the province.

The Manitoba government works closely with Trails Manitoba, and provides financial and operational support.


Trails Manitoba is also the official body responsible for the development of the Trans Canada Trail (TCT) in Manitoba.

What is the Trans Canada Trail?

Trails Manitoba works closely with the National TCT organization. When completed, the TCT will be the longest and grandest recreational trail in the world, stretching approximately 24,000 km from the Atlantic to the Pacific to the Arctic.

The goal is to fully connect the TCT in Manitoba and across Canada for the Nation's 150th birthday on July 1, 2017. This will be an achievement all Manitobans can be proud of! We will share our scenic landscapes with our citizens and welcome the world to experience the unspoiled beauty in Manitoba.

More than 20 trail groups and hundreds of volunteers have worked to develop the TCT in Manitoba. In Manitoba, the TCT is nearly 1,500 km long, winding across the province through boreal shield, river-bottom forest, tall grass prairie, the Pembina Hills, western uplands, and more.



Near Tyndall



Tall Grass Prairie Trailhead

Who can use the trails?

Love being active outdoors? Looking for family-friendly hikes or bike rides in the country? Enjoy urban bike paths? We have them all in Manitoba!

Trails are free for people of all ages, interests and abilities to experience.

There are varied types of trails and trail conditions throughout the province that are suited for different types of activities. They can be used for cycling, walking and hiking; some can even be used for horseback riding, skiing, snowshoeing, snowmobiling and canoeing!

Please check the signs at trail heads to see what types of activities are appropriate in each area.



Pisew Falls



Crow Wing Trail

Visit Trails Manitoba's website at:
www.trailsmanitoba.ca

Contact Trails Manitoba at:
3-303 Portage Avenue
(In the MEC building)
Winnipeg, Manitoba R3B 2B4
T: 204-786-2688
info@trailsmanitoba.ca


Follow **Trails Manitoba** on
Facebook, Twitter and Instagram.



Trails Manitoba
EXPLORING OUR PROVINCE NATURALLY



Rosburn Subdivision Trail



Pinawa Swinging Bridge

Where can I find trails?

Stretching across Manitoba, the TCT can be reached at many different access points near communities large and small.

Visit the Trails Manitoba website at www.trailsmanitoba.ca for current information and amenity updates.



Victoria Millennium Trail



Glenboro South Cypress Trail

How do I find my local trail and trail association?

Trails Manitoba's online trail map allows you to see where individually named trails exist, the trail groups who operate them, and other information you may find helpful when visiting a trail.

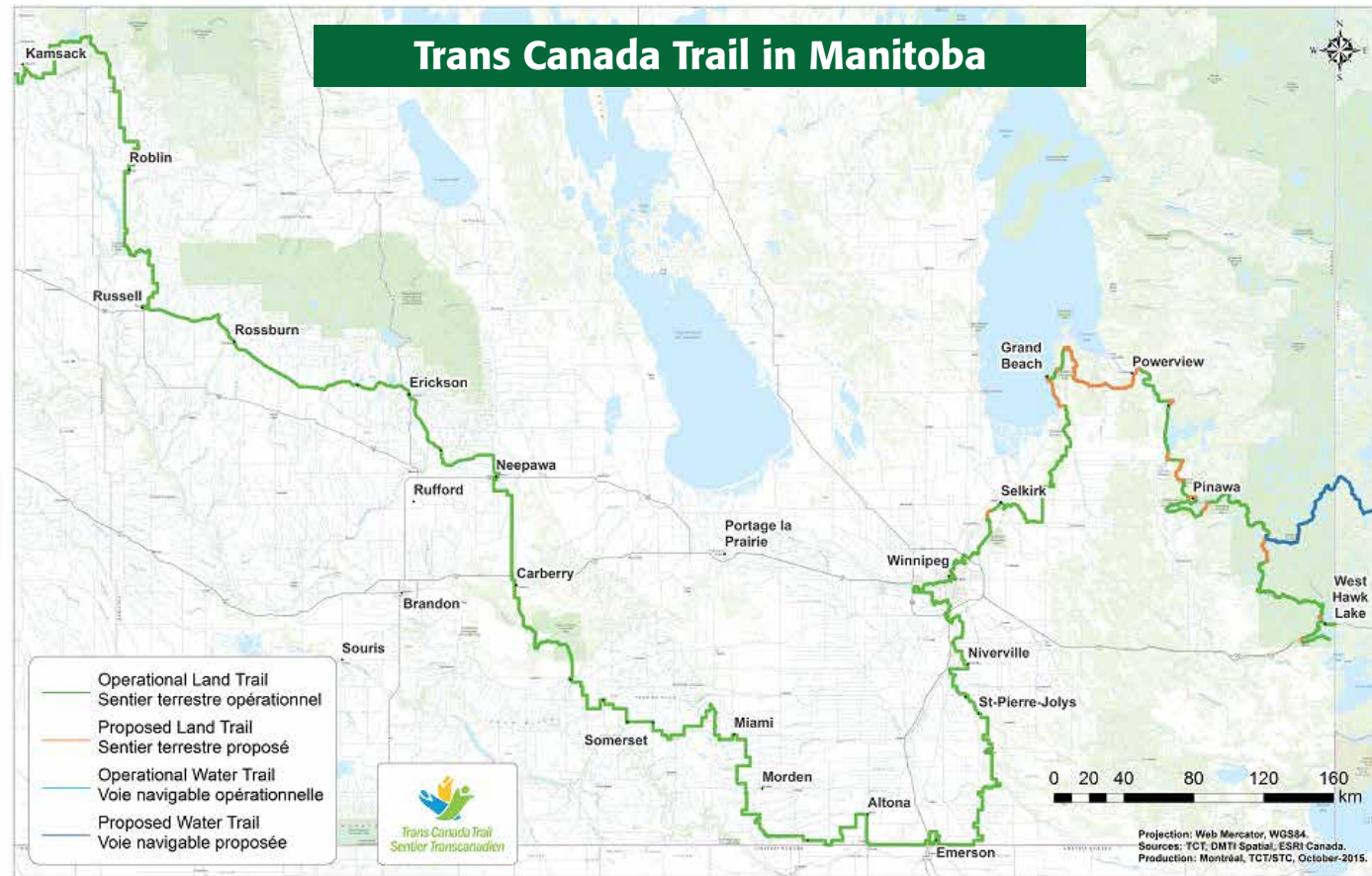
Information regarding some recreational trails outside of the TCT is available on the Manitoba government's Active Transportation (AT) Portal at www.gov.mb.ca/ia/at/tools/maps.html.



Crocus Boardwalk Trail



Crow Wing Trail



Volunteering with Trails Manitoba

Do you like to be outdoors?
Do you enjoy engaging with people from different backgrounds?

Trails Manitoba has several opportunities for volunteering, from trail stewardship, to committee members in marketing, grants, events, and more.

Please visit www.trailsmanitoba.ca for more information.